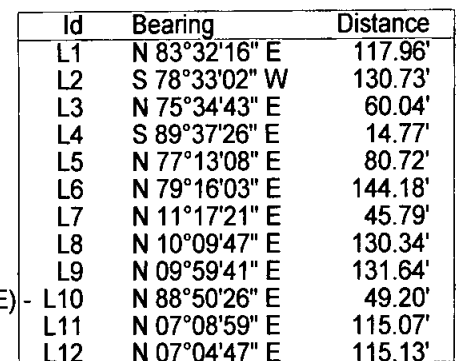
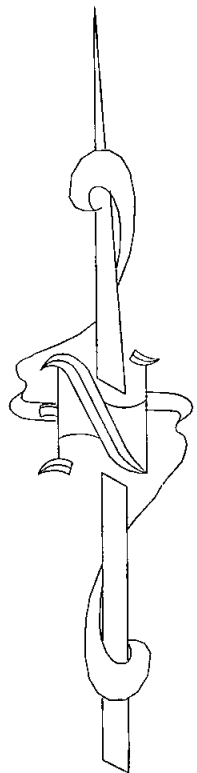


TMS# 029-00-01-141
DEED REF.: BOOK 4015 @ PG. 210
PLAT REF.: CAB. O @ PG. 39-B
CAB. N @ PG. 323-R
CAB. N @ PG. 241-Q
CAB. E @ PG. 179
CAB. J @ PG. 170


LAND ZONED "F-1"



029-00-01-058
WILHELMINA DINGLE,
ET AL

Berkeley County Planning & Zoning
Received As Information
Winnanda Admin Officer
5/19/11 Date

I HEREBY STATE TO THE BEST OF MY KNOWLEDGE AND BELIEF THAT THE SURVEY SHOWN HEREON WAS MADE IN ACCORDANCE WITH THE REQUIREMENTS OF THE MINIMUM STANDARDS MANUAL FOR THE PRACTICE OF LAND SURVEYING IN SOUTH CAROLINA AND MEETS OR EXCEEDS THE REQUIREMENTS FOR A CLASS "B" SURVEY AS SPECIFIED THEREIN.


THOMAS F. BRANT, JR. SCRLS# 27441
166 BRANT ACRES LN.
BONNEAU, S.C. 29431
(843)-499-0756

SCALE 1" = 200'

0 100 200