

NOTES & REFERENCES:

REFERENCE PLAT BY WILLIAM H. DENNIS RECORDED IN THE
BERKELEY CO. R.M.C. OFFICE IN PLAT BOOK L AT PAGE 70-B.

N/F PROPERTY OF
WESTVACO DEVELOPMENT CORP.

926 ANTIQUE LANE
TMS 208-00-02-036
FORMERLY 1.474 ACRES
NOW 1.529 ACRES

TMS 208-00-02-035
TRACT 4

Doc# 000008339
PLAT CABINET P PAGE 381-B
Filed and Recorded
03/25/2003 08:58:54AM
Cynthia B. Forte
Register of Deeds Berkeley Co. SC

FRANKIE JOHNSON
TMS 208-00-02-033
NEW RESIDUAL 0.967 ACRES

N/F
PROPERTY OF ROBERT MCKNIGHT
TMS 208-00-02-011

N/F
HEIRS OF PETER MAZYC
TMS 208-00-02-001

PROPERTY LINE AND
EASEMENT ADJUSTMENT
926 ANTIQUE LANE
TMS 208-00-02-036
NEW HOPE


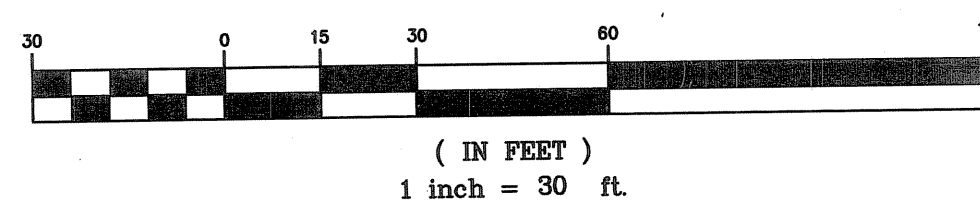
BEING CONVEYED TO
CHARLES L. BARTLETT
SUMMERVILLE
BERKELEY COUNTY, SC
DATE: MARCH 20, 2003 SCALE: 1" = 30'

ABSOLUTE SURVEYING, INC.

4 CARRIAGE LANE
P.O. BOX 30604
CHARLESTON, SOUTH CAROLINA 29417
PHONE (843)763-6669 FAX (843)763-6632


IPF - IRON PIN FOUND
RBS - REBAR SET
PP - POWER POLE
LP - LIGHT POLE

GRAPHIC SCALE



I HEREBY STATE THAT TO THE BEST OF MY KNOWLEDGE, INFORMATION, AND BELIEF, THE SURVEY SHOWN HEREON WAS MADE IN ACCORDANCE WITH THE REQUIREMENTS OF THE MINIMUM STANDARDS MANUAL FOR THE PRACTICE OF LAND SURVEYING IN SOUTH CAROLINA, AND MEETS OR EXCEEDS THE REQUIREMENTS FOR A CLASS A SURVEY AS SPECIFIED THEREIN; ALSO THERE ARE NO VISIBLE ENCROACHMENTS OR PROJECTIONS OTHER THAN SHOWN.

James Kelly Davis 3/24/03
JAMES KELLY DAVIS, R.L.S. No. 9758



BERKELEY COUNTY PLANNING COMMISSION
EXEMPT
REASON
7-25-03 DATE