


LEGEND:

○ Iron Rebar New 5/8"



Estate of Viola
& Willie King

(TMS 025-00-04-028)

REFERENCE PLAT BOOK X PAGE 10

S 24°40'01"W
139.00'

Richard Steen Johnson
(TMS 025-00-04-031)

Joseph Perkins
(TMS 025-00-04-030)

S 72°38'00"E
236.11'

LOT A-3

0.70 ACRE
30500 SQ. FT.

(TMS 025-00-04-086)

234.53'
N 68°23'00"W
20' INGRESS EGRESS & GENERAL UTILITY EASEMENT
(REFERENCE DEED BOOK 0935 PAGE 0065)

Elec. Box

MOBILE HOME
To be removed

Light Pole
N 24°40'01"E
121.47'

John King, Sr.

(TMS 025-00-04-076)

REFERENCE PLAT CAB. 1 PAGE 127

S.C. HIGHWAY 45
to Pineville

ANNIES LANE


HONEYSUCKLE LANE
551' SITE

BROOKBANK LANE

PERU ROAD

VICINTY MAP
(Not To Scale)

00028103
PLAT CABINET N PAGE 84-I
Filed and Recorded
Aug 29, 2007 11:31A
Cynthia B. Forte
Register of Deeds Berkeley Co. SC




PLAT OF
421 HONEYSUCKLE LANE

LOCATED
SAINT STEPHEN
BERKELEY COUNTY, SOUTH CAROLINA
DATE: August 9, 2007 SCALE: 1" = 40'

"I hereby state that to the best of my knowledge, information, and belief, the survey shown herein was made in accordance with the requirements of the Minimum Standards Manual for the Practice of Land Surveying in South Carolina, and meets or exceeds the requirements for a Class A survey as specified therein; also there are no visible encroachments or projections other than shown."

James G. Penington, P.L.S. No. 10291
Palmetto Land Surveying, Inc. © P.O. Box 31847
Charleston, S.C. 29417 571-5191



Berkeley County Planning & Zoning
Received As Information

Admin Officer
8/12/07 Date

THIS PROPERTY MAY NOT MEET
LOCAL OR HEALTH DEPARTMENT
REQUIREMENTS. NO STRUCTURE
CAN BE BUILT ON THE PROPERTY
UNTIL APPROVAL BY THE HEALTH
DEPARTMENT HAS BEEN OBTAINED.

0 40 80 120

NOTES:

1. Reference Deed Book 0935, page 0065
2. TMS 025-00-04-086
3. Property owner:
John W. King Jr.
4. This lot has been checked against area
FEMA/FIRM maps, & to the best of this
surveyor's knowledge, said lot is
located in a Zone X per FEMA map
45015C0115 D Dated: Oct. 16, 2003
5. Property is Zoned Flex 1.

Surveyor has made no investigation or independent search for
easements of record encumbrances, restrictive covenants,
ownership title evidence or any other facts that an accurate and
current title search may disclose.