

Filed and Recorded
04/20/1998 12:27P
Cynthia B. Forte
Register of Deeds Berkeley Co.
SC

THIS PROPERTY IS IN FLOOD ZONE "X"
WHICH IS NOT A DESIGNATED FLOOD
HAZARD AREA.

Oakley Road Church of God
180-00-05-021

JOHN ADKINS
(LIFE ESTATE)
180-00-05-051

JOHN W. ADKINS
180-00-05-022

JOHN DANGERFIELD
180-00-05-023

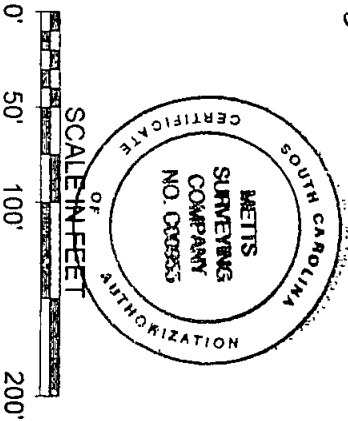
BOARD OF WHITESVILLE
RURAL FIRE DEPARTMENT
180-00-05-018

Berkeley County Planning Commission
Berkeley Electric COOP.
Exempt
180-00-05-017


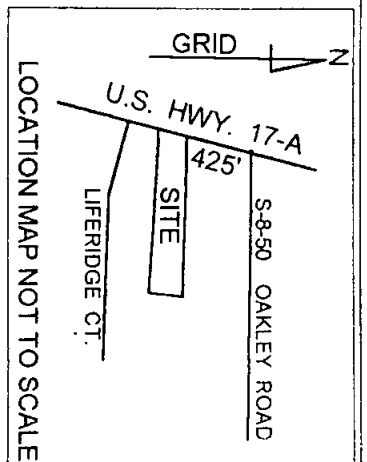
[Signature]
Reason:
4-70-38
Date

PLAT OF 3.25 ACRES
OWNED BY:
CECIL R. ANTLEY, JR.
ABOUT TO BE CONVEYED TO:
OAKLEY ROAD CHURCH OF GOD

MONCK'S CORNER, BERKELEY CO., SC.
DATE: 2 APRIL 1998 SCALE: 1" = 100'



LEGEND:
IRF = IRON ROD FOUND
IRS = IRON ROD SET (5/8" X 30")
IPF = IRON PIPE FOUND



I hereby state that to the best of my knowledge, information, and belief the survey shown hereon was made in accordance with the requirements of the Minimum Standards Manual for the Practice of Land Surveying in South Carolina and meets or exceeds the requirements for a Class B survey as specified therein. Also there are no visible encroachments or projections other than shown.

Hager E Metts
HAGER METTS PLS 4183

METTS SURVEYING CO.
255 N. Hwy. 52, Suite 7
Moncks Corner, SC. 29461
(803) 899-4444